

CPS 10544/1 - Map J

119°33'36"E

119°33'50"E

119°34'5"E

31°36'58"S

31°37'5"S

31°37'12"S

31°37'19"S

31°37'26"S

31°37'34"S

31°37'41"S

31°36'58"S

31°37'5"S

31°37'12"S

31°37'19"S

31°37'26"S

31°37'34"S

31°37'41"S

LOT 1010 ON DEPOSITED PLAN 91883

SHIRE OF YILGARN

Parker Range Rd

Unallocated Crown Land




Crown Reserve


119°33'36"E

119°33'50"E

119°34'5"E

Legend

-  CPS areas applied to clear
-  Land Tenure (LGATE_226) - SLIP
-  Local Government Authorities



1:4,100

Projection: GDA2020



GOVERNMENT OF
WESTERN AUSTRALIA